

ORDINANCE 2013 -18

**AN ORDINANCE OF NASSAU COUNTY, FLORIDA
REZONING APPROXIMATELY 24.72 ACRES OF REAL
PROPERTY LOCATED AT THE SOUTH END OF
CHRISTIAN WAY SOUTH OF STATE ROAD 200/A1A
FROM OPEN RURAL (OR) TO RESIDENTIAL, GENERAL -
1 (RG-1); PROVIDING FOR FINDINGS; AND PROVIDING
AN EFFECTIVE DATE.**

WHEREAS, DB Florida Company, LLC are the owners of two parcels totaling 24.72 acres identified as Tax Parcel #s 38-2N-27-0000-0001-0140 and 37-2N-27-0000-0001-0110 and by virtue of Deed recorded at O.R. 963, pages 1080-1084 of the Public Records of Nassau County, Florida; and

WHEREAS, DB Florida Company, LLC have authorized Gillette & Associates, Inc. to file Application R13-004 to change the zoning classification of the land described herein; and

WHEREAS, the Nassau County Planning and Zoning Board, after due notice conducted a public hearing on July 2, 2013 and voted to recommend approval of R13-004 to the Commission; and

WHEREAS, the proposed Residential, General -1 (RG-1) zoning complies with the underlying Future Land Use Map (FLUM) designation of High Density Residential; and

WHEREAS, taking into consideration the above recommendations, the Commission finds that such rezoning is consistent with the 2030 Comprehensive Plan and the orderly development of Nassau County; and

WHEREAS, the Board of County Commissioners held a public hearing on, September 23, 2013; and

WHEREAS, public notice of all hearings has been provided in accordance with Chapters 125 Florida Statutes and the Nassau County Land Development Code.

NOW, THEREFORE, BE IT ORDAINED BY THE BOARD OF COUNTY COMMISSIONERS OF NASSAU COUNTY, FLORIDA, AS FOLLOWS:

SECTION 1. FINDINGS.

The proposed rezoning to Residential, General -1 (RG-1); is generally consistent with the goals, objectives and policies of the 2030 Comprehensive Plan,, in particular Policies FL.01.02(B), FL.08.04, FL.08.05, H.08.02 and ED.05.02.

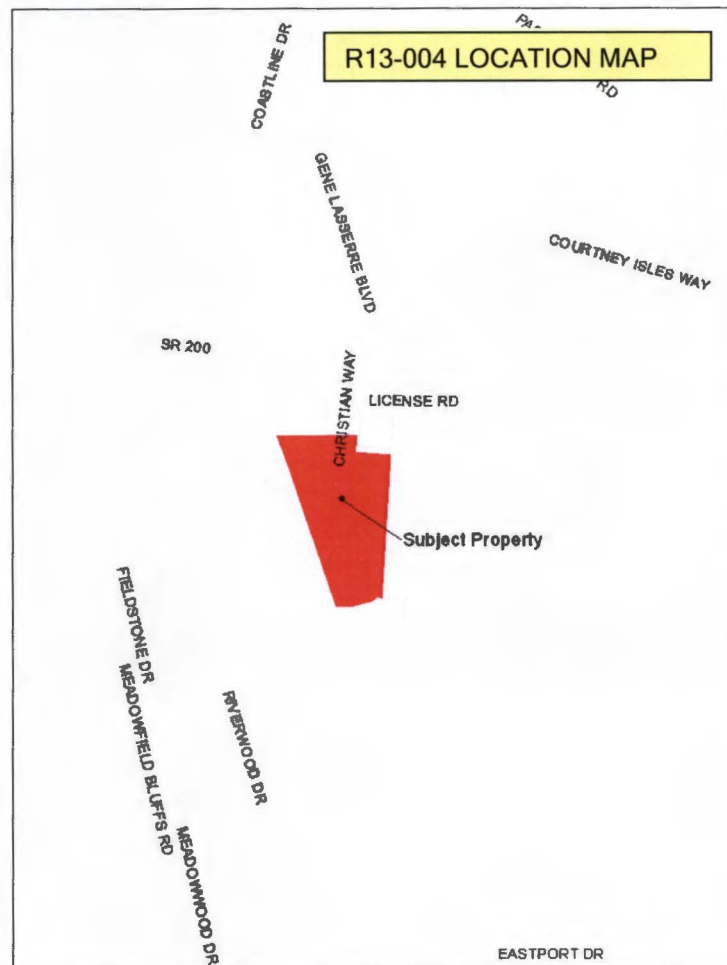
SECTION 2. PROPERTY RECLASSIFIED.

The real property described in Section 3 is rezoned and reclassified to Residential, General -1 (RG-1) upon the effective date of the ordinance; the Growth Management Department is authorized to amend the Official Zoning Map to reflect this change.

SECTION 3. OWNER AND DESCRIPTION.

The land reclassified by this Ordinance is owned by DB Florida Company, LLC, and is identified by the following tax identification numbers, graphic illustration, and legal descriptions:

38-2N-27-0000-0001-0140; 37-2N-27-0000-0001-0110



LEGAL DESCRIPTION

ALL THAT CERTAIN TRACT OR PARCEL OF LAND BEING A PORTION OF THE JOHN LOWE MILL GRANT, SECTION 37, AND THE JOHN D. VAUGHN GRANT, SECTION 38, TOWNSHIP 2 NORTH, RANGE 27 EAST, NASSAU COUNTY, FLORIDA AND BEING MORE PARTICULARLY DESCRIBED AS FOLLOWS: FOR A POINT OF REFERENCE COMMENCE AT A RAILROAD SPIKE FOUND WHERE THE RIGHT-OF-WAY CENTERLINE OF STATE ROAD NO. 200-A (A 100-FOOT RIGHT-OF-WAY AS ESTABLISHED BY DEPARTMENT OF TRANSPORTATION RIGHT-OF-WAY MAPS, SECTION NO. 74600-2150 (7460-175) INTERSECTS THE RIGHT-OF-WAY CENTERLINE OF STATE ROAD NO. 200/A-1-A (A VARYING RIGHT-OF-WAY AS ESTABLISHED BY DEPARTMENT OF TRANSPORTATION RIGHT-OF-WAY MAPS, SECTION NO. 74060-2503) AND RUN SOUTH 00°-23'-55" EAST, A DISTANCE OF 96.59 FEET TO A POINT ON THE SOUTHERLY RIGHT-OF-WAY LINE OF SAID STATE ROAD NO. 200/A-1-A; RUN THENCE THE FOLLOWING FIVE (5) COURSES ALONG LAST MENTIONED SOUTHERLY RIGHT-OF-WAY LINE, (1) NORTH 72°-46'-59" WEST, A DISTANCE OF 371.73 FEET TO A POINT; (2) NORTH 75°-38'-44" WEST, A DISTANCE OF 200.27 FEET TO A POINT; (3) NORTH 72°-46'-59" WEST, A DISTANCE OF 400.11 FEET TO A POINT; (4) NORTH 69°-55'-14" WEST, A DISTANCE OF 200.30 FEET TO A POINT; (5) NORTH 72°-46'-59" WEST, A DISTANCE OF 1344.89 FEET TO A POINT OF CURVATURE; RUN THENCE IN A WESTERLY DIRECTION ALONG THE ARC OF A CURVE IN SAID SOUTHERLY RIGHT-OF-WAY LINE, SAID CURVE BEING CONCAVE TO THE SOUTH AND HAVING A RADIUS OF 5606.17 FEET, A CHORD DISTANCE OF 1168.76 FEET TO THE POINT OF TANGENCY OF SAID CURVE, THE BEARING OF THE AFOREMENTIONED CHORD BEING NORTH 78°-45'-59" WEST; RUN THENCE NORTH 84°-44'-59" WEST CONTINUING ALONG LAST MENTIONED SOUTHERLY RIGHT-OF-WAY LINE, A DISTANCE OF 449.61 FEET TO A POINT ON THE EASTERLY LINE OF LANDS OF THE YULEE UNITED METHODIST CHURCH (ACCORDING TO DEED RECORDED IN THE OFFICIAL RECORDS OF NASSAU COUNTY IN BOOK 587, PAGE 330); RUN THENCE SOUTH 05°-15'-01" WEST ALONG LAST MENTIONED EASTERLY LINE, A DISTANCE OF 473.00 FEET TO THE POINT OF BEGINNING.

FROM THE POINT OF BEGINNING THUS DESCRIBED RUN SOUTH 85°-21'-12" EAST, A DISTANCE OF 80.00 FEET TO A POINT ON THE EASTERLY LINE OF A 60-FOOT WIDE EASEMENT (ACCORDING TO DEED RECORDED IN THE OFFICIAL RECORDS OF NASSAU COUNTY IN BOOK 655, PAGE 1298); RUN THENCE SOUTH 05°-15'-01" WEST ALONG LAST MENTIONED EASTERLY LINE, A DISTANCE OF 88.47 FEET TO A POINT; RUN THENCE SOUTH 84°-44'-59" EAST, A DISTANCE OF 317.53 FEET TO A POINT ON THE WESTERLY LINE OF THE OLD NASSAU COUNTY LANDFILL (NOW CLOSED); RUN THENCE SOUTH 03°-28'-57" WEST ALONG LAST MENTIONED WESTERLY LINE, A DISTANCE OF 1359.46 FEET TO A POINT; RUN THENCE THE NEXT FOUR COURSES ALONG THE APPROXIMATE CENTERLINE OF A ±20 FOOT WIDE DITCH, (1) NORTH 80°-00'-00" WEST, A DISTANCE OF 50.00 FEET TO A POINT; (2) SOUTH 47°-00'-00" WEST, A DISTANCE OF 46.59 FEET TO A POINT; (3) SOUTH 74°-00'-00" WEST, A DISTANCE OF 209.18 FEET TO A POINT; (4) NORTH 87°-00'-00" WEST, A DISTANCE OF 128.24 FEET TO A POINT; RUN THENCE NORTH 19°-00'-00" WEST, A DISTANCE OF 1636.54 FEET TO A POINT AT THE SOUTHWEST CORNER OF THE AFOREMENTIONED YULEE UNITED METHODIST CHURCH; RUN THENCE NORTH 89°-21'-00" EAST, ALONG THE SOUTHERLY LINE OF LAST MENTIONED LANDS, A DISTANCE OF 640.04 FEET TO THE POINT OF BEGINNING.

THE LAND THUS DESCRIBED CONTAINS 24.72 ACRES, MORE OR LESS, AND IS SUBJECT TO ANY EASEMENTS OF RECORD THAT LIE WITHIN.


SECTION 4. EFFECTIVE DATE.

The Board of County Commissioners shall cause this Ordinance to be filed with the Department of Economic Opportunity and the Secretary of State. This Ordinance shall become effective on the thirty-first (31st) day after adoption by the Board of County Commissioners.

PASSED AND ADOPTED THIS 23rd DAY OF September, 2013.


BOARD OF COUNTY COMMISSIONERS

NASSAU COUNTY, FLORIDA



DANIEL B. LEEPER,
Its: Chairman


ATTEST as to Chairman's Signature:



JOHN A. CRAWFORD
Its: Ex-Officio Clerk

MES
09.24.13

**Approved as to form and legality by the
Nassau County Attorney:**



DAVID A. HALLMAN,
County Attorney